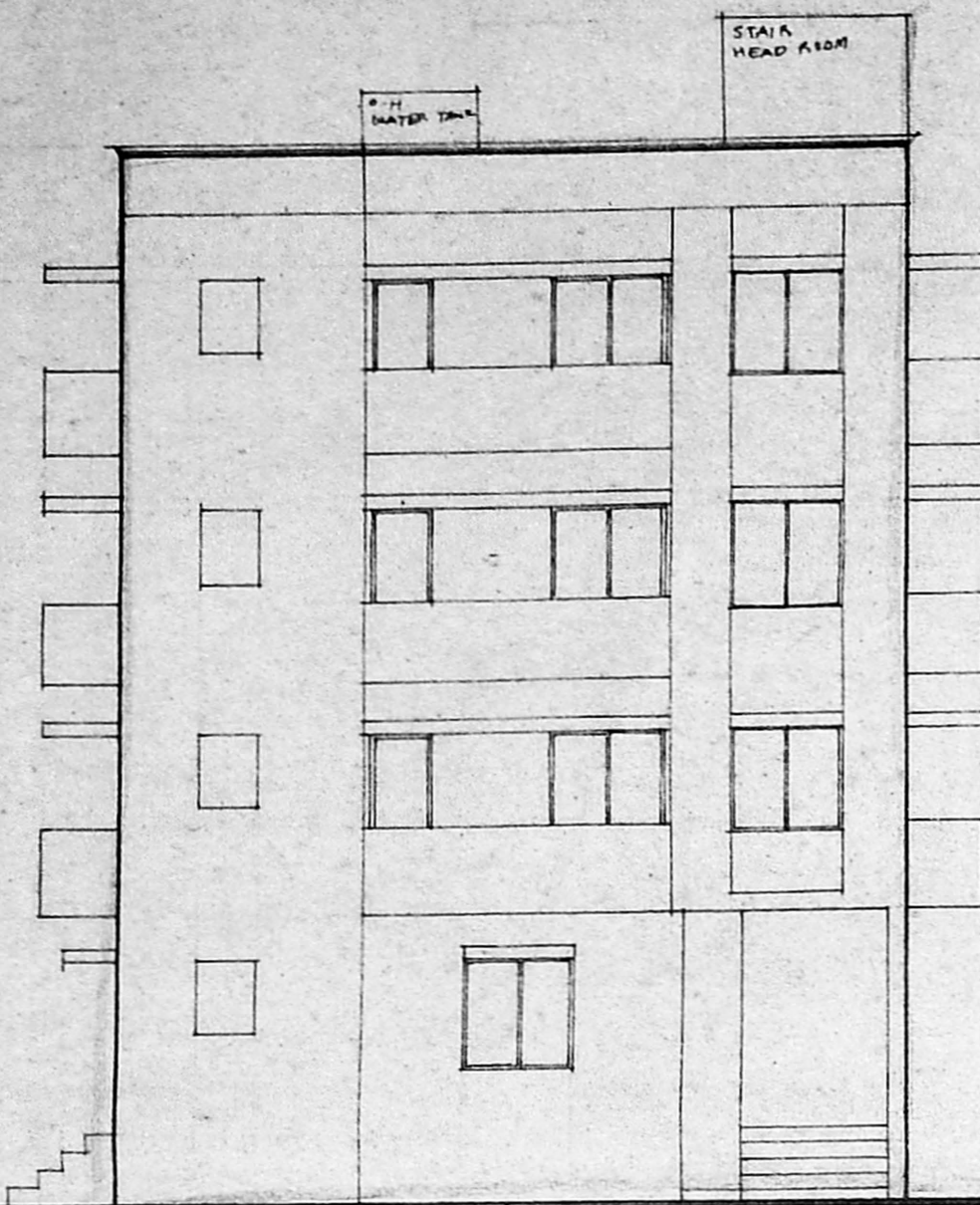


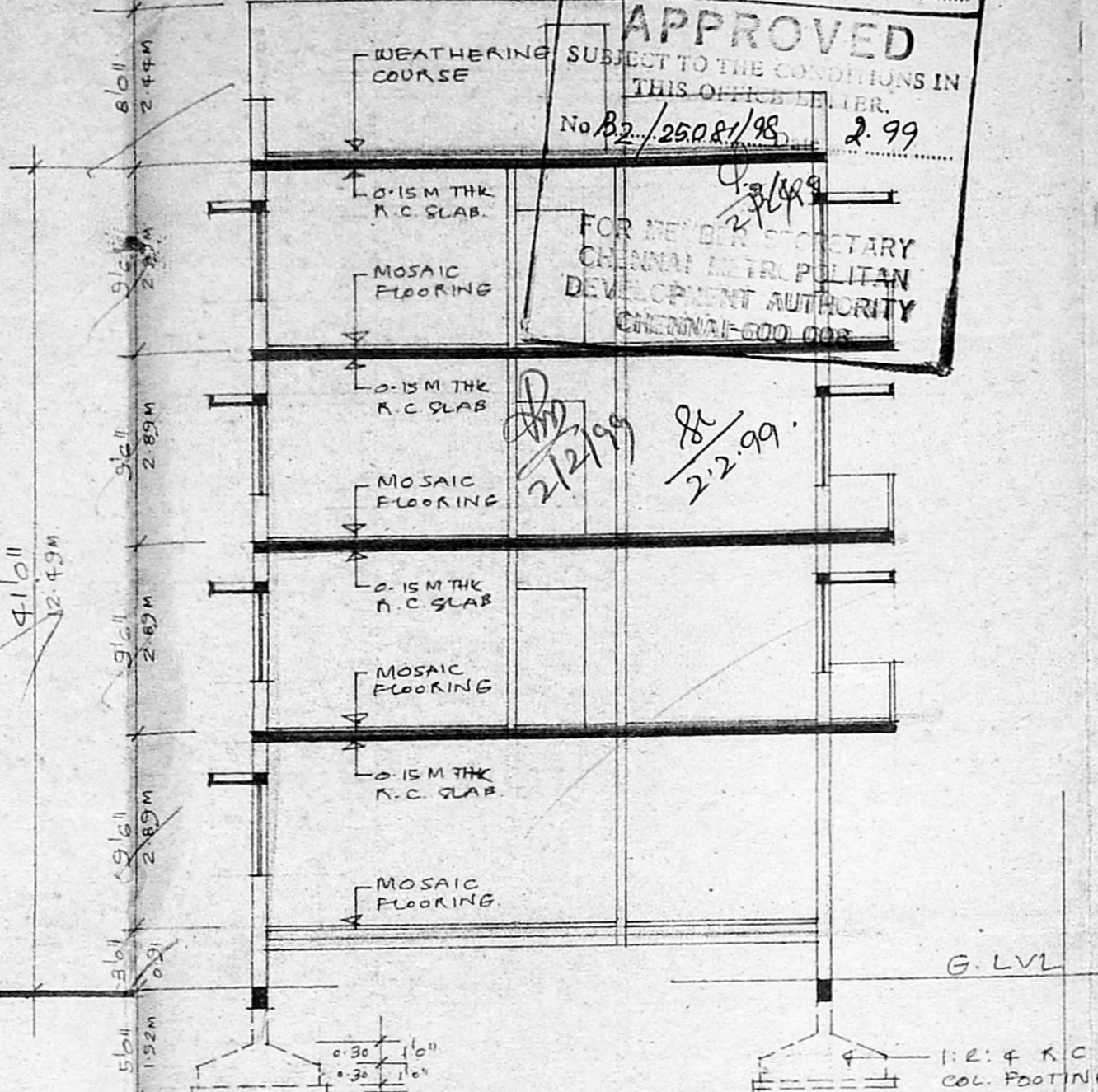
o/c

B/26289/34/99
Planning Permit No.

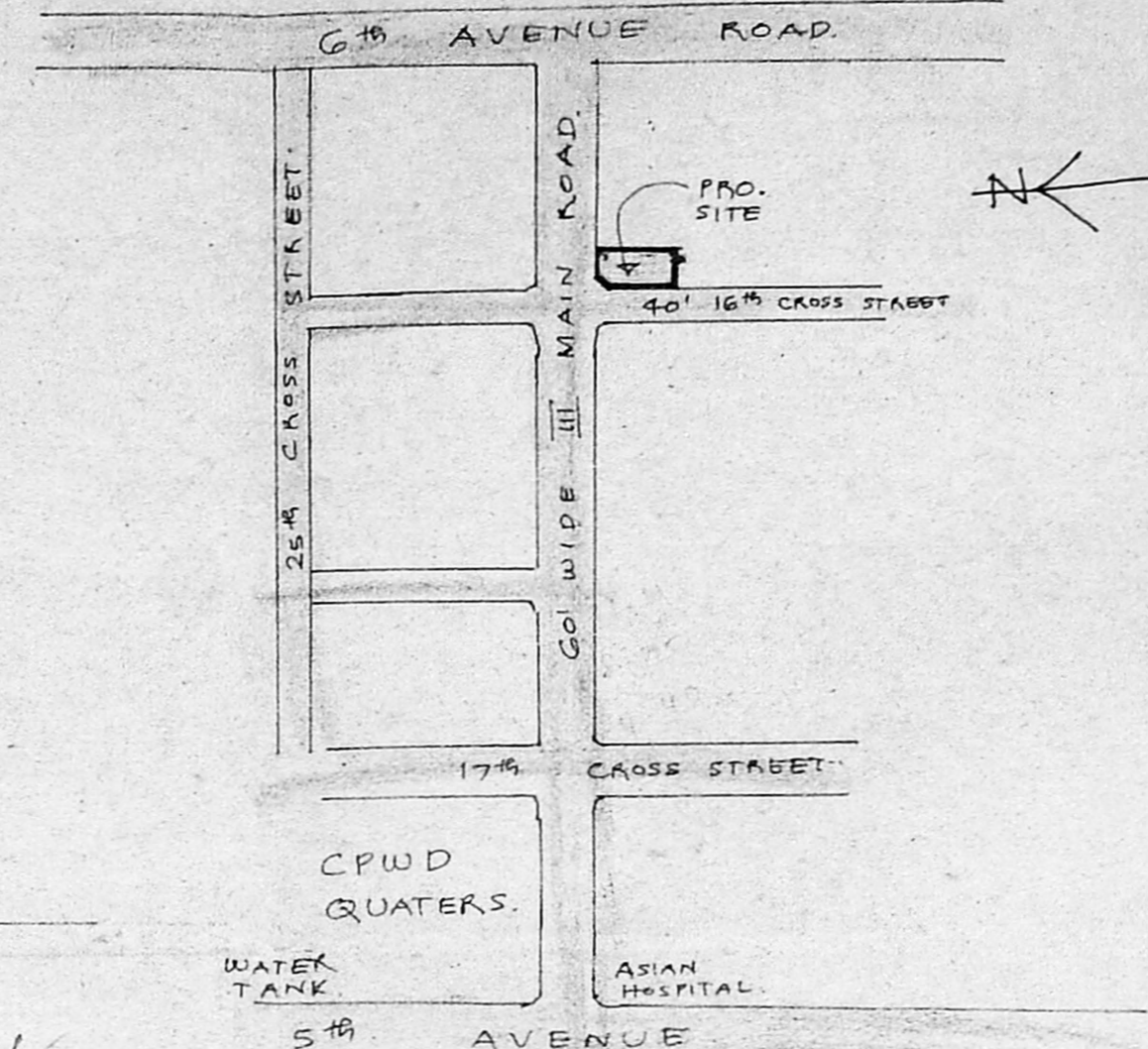
APPROVED
SUBJECT TO THE CONDITIONS IN THIS OFFICE ORDER.
No. B2/25081/98
2.99
FOR NEW YORK SECRETARY
CHENNAI METROPOLITAN
DEVELOPMENT AUTHORITY
CHENNAI-600 002



FRONT ELEVATION
SCALE 1/8" = 1'0" (1:100)



SECTION A/A
SCALE 1/8" = 1'0" (1:100)



SITE PLAN
SCALE 1/16" = 1'0" (1:200)

STATEMENT OF WORK
B2/25081/98
BUILT UP AREA
GROUND FLOOR AREA : 80.83 M²
FIRST FLOOR AREA : 89.55 M²
SECOND FLOOR AREA : 89.55 M²
THIRD FLOOR AREA : 89.55 M²
TOTAL AREA : 349.48 M²

PLOT AREA : 250 sqm
COVERAGE : 35%
F.S.R. : 1.37

SCHEDULE OF JOINERY

- D1 31 1/2" x 7 1/2" T.W. FLUSH DOOR
- D2 3 6" x 7 1/2" T.W. FLUSH DOOR
- D3 2 1/4" x 7 1/2" T.W. PANELLED DOOR
- W1 6 1/2" x 4 1/2" T.W. GLAZED WINDOW
- W2 4 1/2" x 4 1/2" T.W. GLAZED WINDOW
- V1 2 1/2" x 3 1/2" R.C. JALI

PROPOSED WORK
BASE STREET
PLOT OUT LINE

PROPOSED RESIDENTIAL BUILDING AT PLOT NO E 105, T.S. NO 1/19, BLOCK NO 41 OF URUR VILLAGE, 16TH CROSS STREET, BESANT NAGAR, CHENNAI.

T. Prasad Wilson
T. RATHNAKANTH WILSON

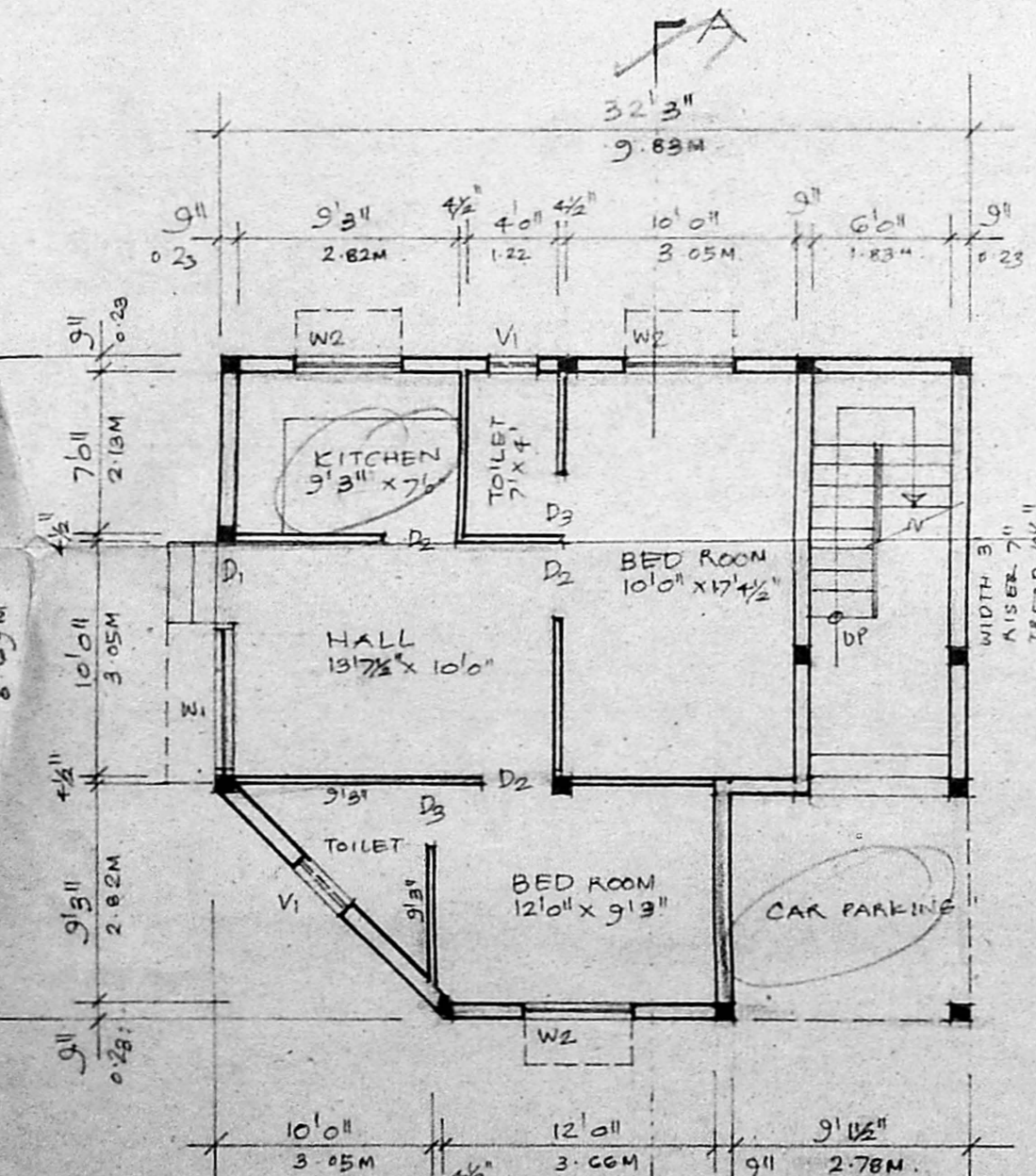
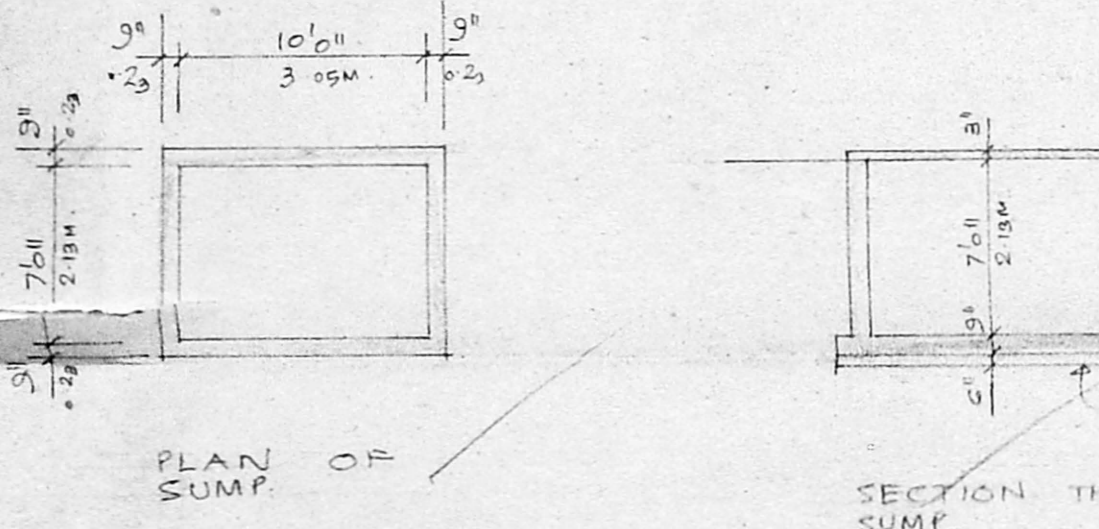
T. Praveen Wilson
T. SUREKANTH WILSON

SIGNATURE OF OWNERS

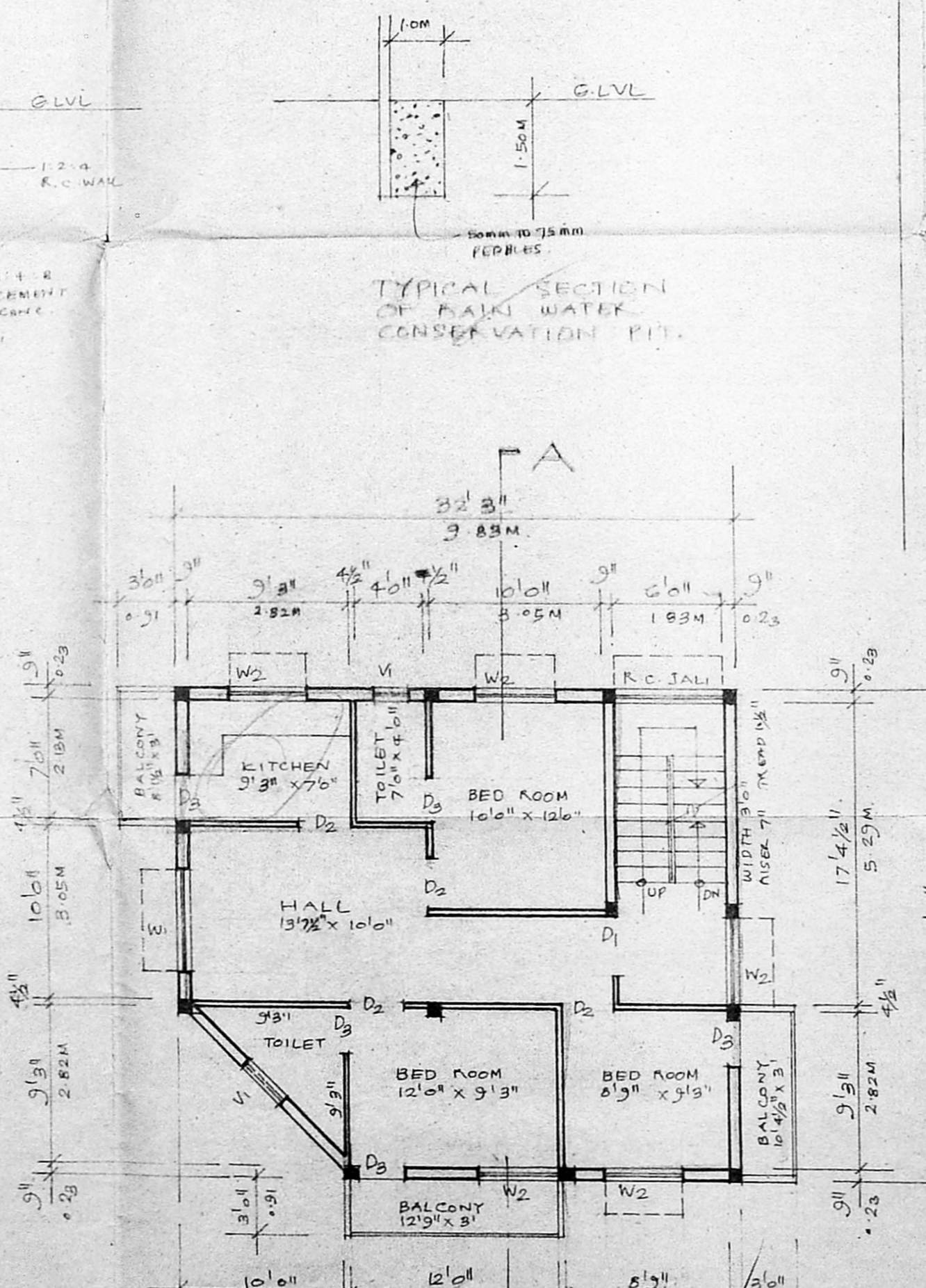
(Signature)

ER. C. R. NAYAGAM
CLASS-I, LICENSED SURVEYOR
NO. 118 / 93-99
Corporation of Chennai
81, Uman Rd, Chennai-17 4341998

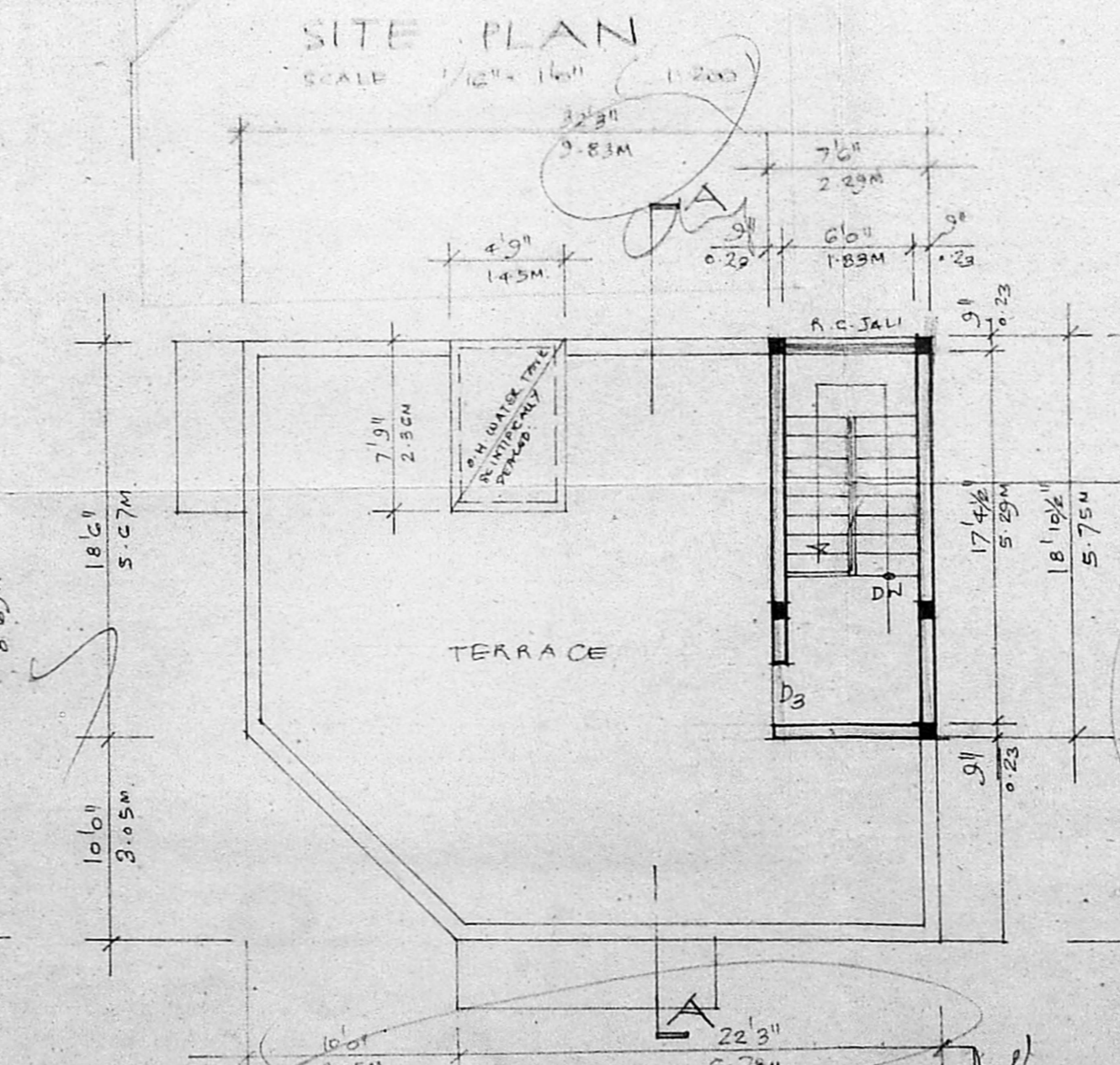
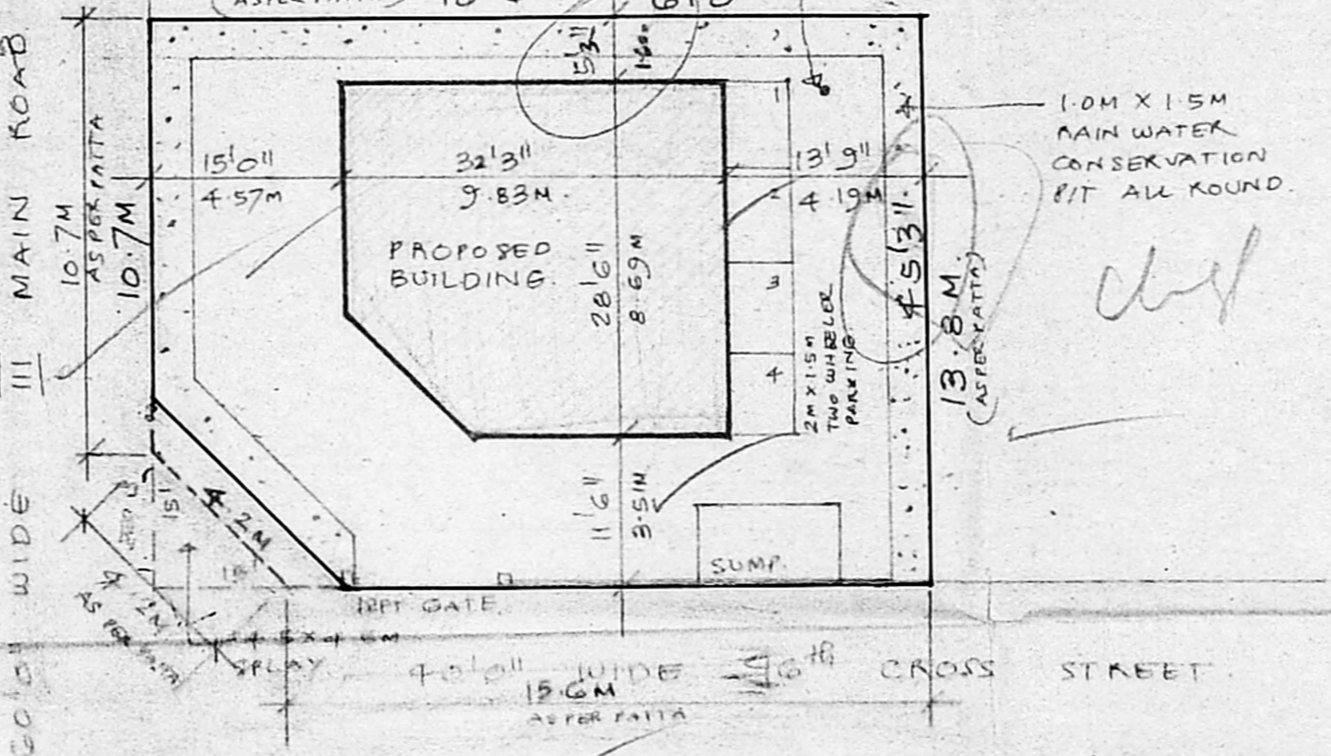
SIGNATURE OF LICENSED SURVEYOR



GROUND FLOOR PLAN
SCALE 1/8" = 1'0" (1:100)



FIRST, SECOND & THIRD FLOOR PLAN
SCALE 1/8" = 1'0" (1:100)



TERRACE FLOOR PLAN
SCALE 1/8" = 1'0" (1:100)